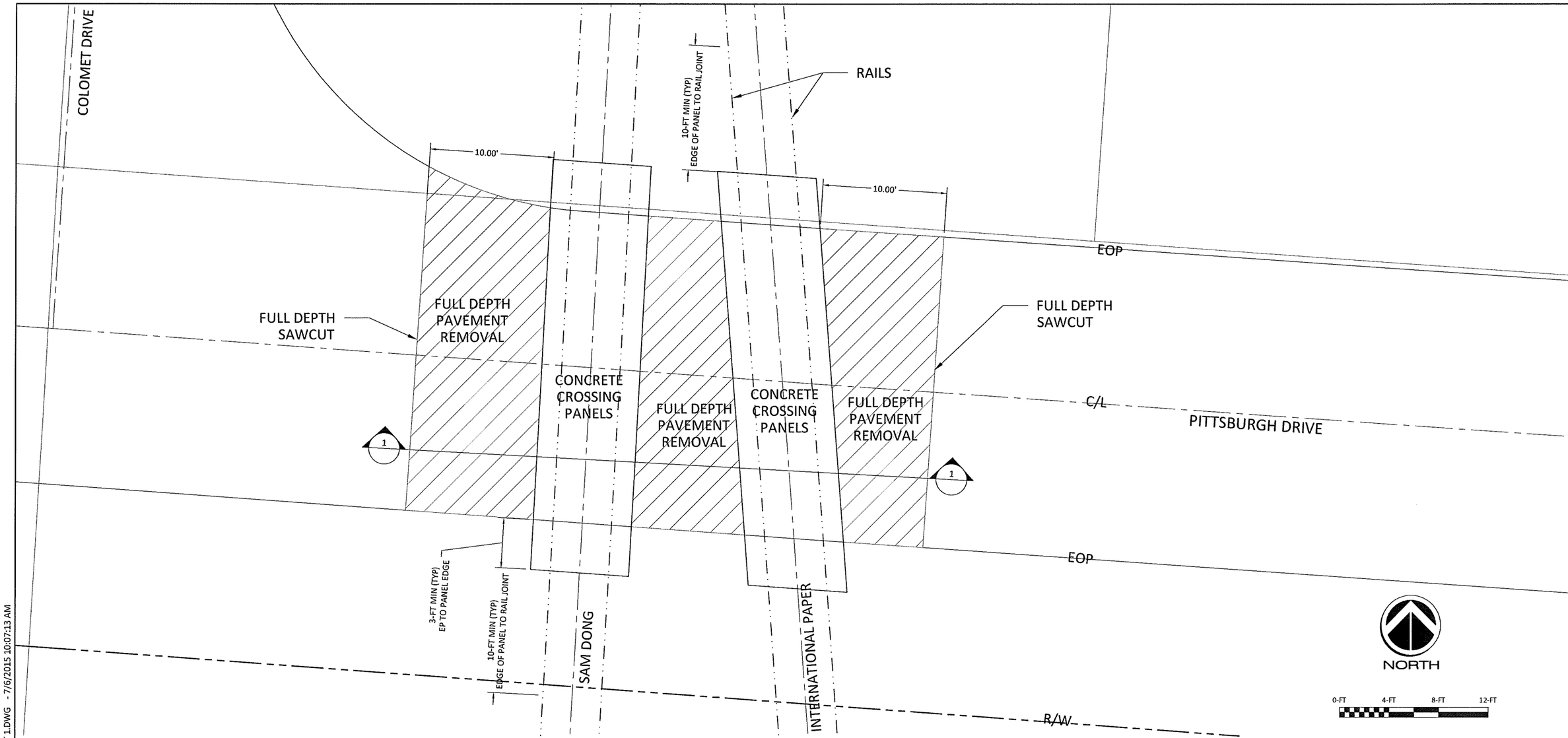

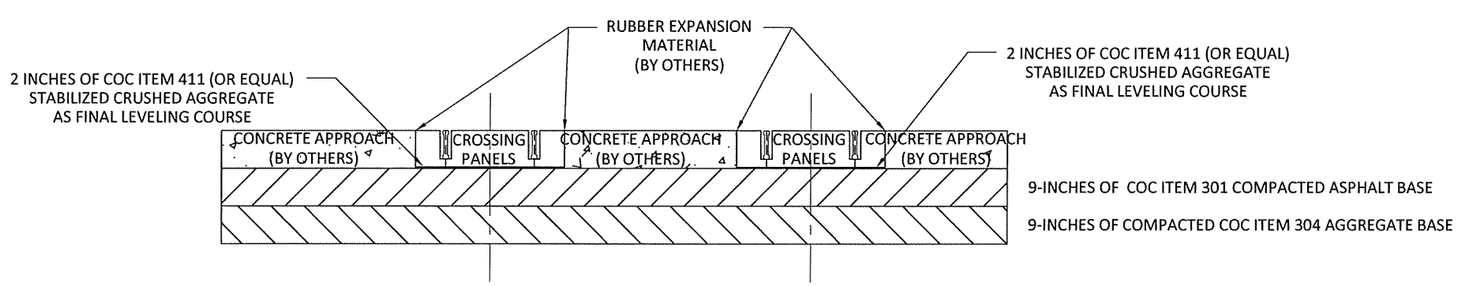

1

TYPICAL SECTION

NTS

NOTES:

1. EXCAVATE TRACK-BED AND FULL DEPTH PAVEMENT REMOVAL AREA TO AN ELEVATION OF APPROXIMATELY 32 INCHES BELOW TOP OF RAIL
2. RAISE TOP OF RAILS BY 2-INCHES AT CENTERLINE OF PITTSBURGH DRIVE
3. PAVEMENT REPAIRS BY CITY OF DELAWARE

REVISIONS

No.	DATE	DESCRIPTION	APPROVED

PITTSBURGH DRIVE RAILROAD CROSSING IMPROVEMENT PLAN

PLAN VIEW AND TYPICAL SECTION

CITY OF DELAWARE OHIO

Public Works Department

DATE ISSUED:

06/29/2015

Sheet 01/01

S:\ENGINEERING\ENGINEERING DEPARTMENT\CADD FILES\PITT DR RR XING\EXBT 1.DWG - 7/6/2015 10:07:13 AM



Delaware County Auditor
George Kaitsa

Information contained within this map may be used to generally locate, identify and inventory land parcels within Delaware County.
Delaware County cannot warrant or guarantee the information contained herein, including, but not limited to its accuracy
or completeness. The map parcel lines shown are approximate and this information cannot be constructed or used as a "legal description" of a parcel.
Flood Plain information is obtained from FEMA and is administered by the Delaware County Building Department (740-833-2201).
Please report any errors or omissions to the Delaware County Auditor's office at delcogis@co.delaware.oh.us.
Prepared by: Delaware County Auditor's GIS Office

Printed on 6/18/2015

N
W E
S

0 20 40 80
ft