

0-FT 30-FT 60-FT 90-FT
SCALE 1-INCH = 30-FT

NORTH

*ALL PRE-MARKINGS MUST BE APPROVED BY ENGINEER PRIOR TO APPLICATION OF PERMANENT STRIPING.

PAVEMENT MARKING LEGEND

- CH = CHANNELIZING LINE, 10' WHITE
- DY = CENTER LINE, 5' DOUBLE YELLOW
- A = LANE ARROW (SEE STD. DWG. ODOT TC-71.10)
- SL = STOP LINE, 20' WHITE
- TL = TRANSVERSE LINE, 20' YELLOW, 12' SPACING
- WP = WORD 'ONLY', 96' (SEE STD. DWG. ODOT TC-71.10)
- XW = CROSSWALK LINE, 12' WHITE
- LL = LANE LINE, 5' DASHED WHITE
- EL = EDGE LINE, 4' WHITE
- R = PAVEMENT MARKING REMOVAL
- SH = SHARROW
- PS = PARKING STALL 4' WHITE

*ALL SIGNS TO BE INSTALLED BY OTHERS

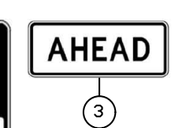

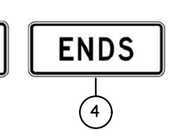

No.	DATE	REVISIONS DESCRIPTION	APPROVED

NORTH SANDUSKY STREET
PRELIMINARY STRIPING PLAN
2016 PAVEMENT MAINTENANCE PROGRAM

1" : 30'

EST. 1808 CITY OF DELAWARE OHIO
Public Works Department

DATE ISSUED:
04/29/2016

Sheet
01/03

\\FILESERVER2\CITY SHARE\ENGINEERING\ENGINEERING DEPARTMENT\CADD FILES\RESURFACING 2016\N SANDUSKY ST STRIPING EXHIBIT.DWG - 4/29/2016 3:49:30 PM

MATCH LINE B-B SEE SHEET 1

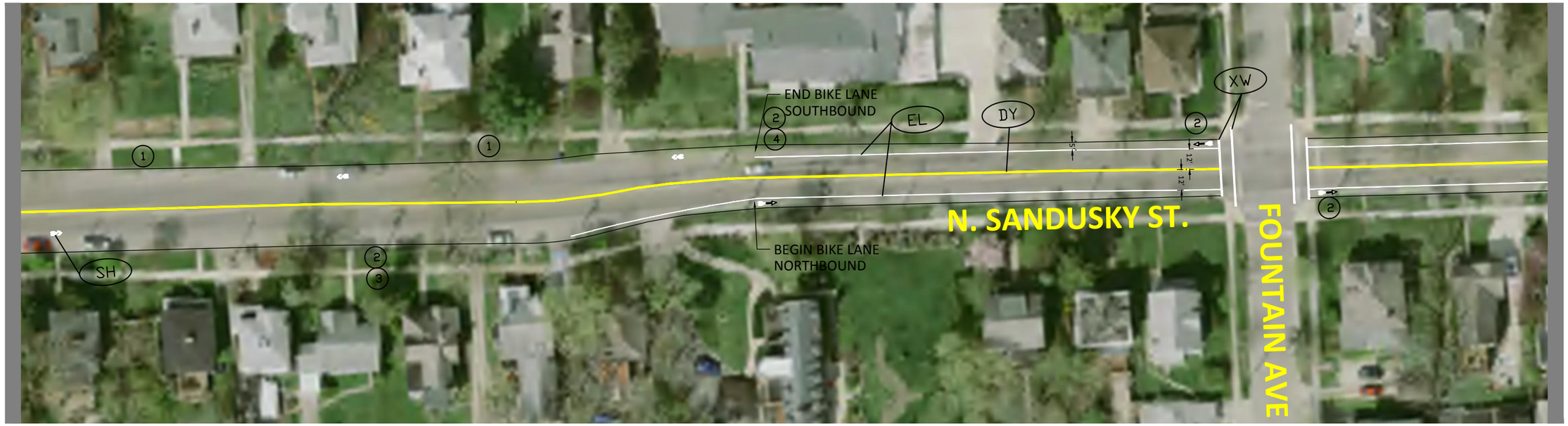

MATCH LINE C-C SEE BELOW

0-FT 30-FT 60-FT 90-FT
SCALE 1-INCH = 30-FT

NORTH

MATCH LINE C-C SEE ABOVE

MATCH LINE D-D SEE SHEET 3

*ALL PRE-MARKINGS MUST BE APPROVED BY ENGINEER PRIOR TO APPLICATION OF PERMANENT STRIPING.
*BIKE LANE IS TO 5' WIDE

PAVEMENT MARKING LEGEND

- CH = CHANNELIZING LINE, 10' WHITE
- DY = CENTER LINE, 5' DOUBLE YELLOW
- A = LANE ARROW (SEE STD. DWG. ODOT TC-71.10)
- SL = STOP LINE, 20' WHITE
- TL = TRANSVERSE LINE, 20' YELLOW, 12' SPACING
- WP = WORD "ONLY", 96" (SEE STD. DWG. ODOT TC-71.10)
- XW = CROSSWALK LINE, 12' WHITE
- LL = LANE LINE, 5' DASHED WHITE
- EL = EDGE LINE, 4' WHITE
- R = PAVEMENT MARKING REMOVAL
- SH = SHARROW
- PS = PARKING STALL 4' WHITE

*ALL SIGNS TO BE INSTALLED BY OTHERS

1

2

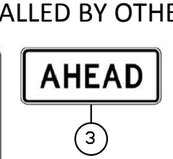

3

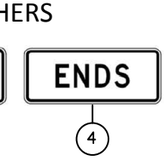

4

REVISIONS			
No.	DATE	DESCRIPTION	APPROVED

NORTH SANDUSKY STREET
PRELIMINARY STRIPING PLAN
2016 PAVEMENT MAINTENANCE PROGRAM

1":30'

EST. 1808 CITY OF DELAWARE OHIO
Public Works Department

DATE ISSUED:
04/29/2016

Sheet
02/03

\\FILESERVER2\CITY SHARE\ENGINEERING\ENGINEERING DEPARTMENT\CADD FILES\RESURFACING 2016\N SANDUSKY ST STRIPING EXHIBIT.DWG - 4/29/2016 3:49:33 PM



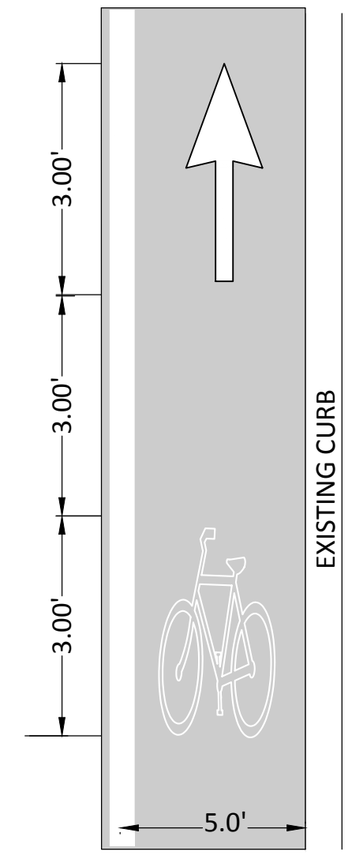

TYPICAL BIKE LANE MARKING

*ALL PRE-MARKINGS MUST BE APPROVED BY ENGINEER PRIOR TO APPLICATION OF PERMANENT STRIPING.
*BIKE LANE IS TO BE 5' WIDE

0-FT 30-FT 60-FT 90-FT
SCALE 1-INCH = 30-FT

NORTH

*ALL SIGNS TO BE INSTALLED BY OTHERS

PAVEMENT MARKING LEGEND

CH	= CHANNELIZING LINE, 10" WHITE
DY	= CENTER LINE, 5" DOUBLE YELLOW
A	= LANE ARROW (SEE STD. DWG. ODOT TC-71.10)
SL	= STOP LINE, 20" WHITE
TL	= TRANSVERSE LINE, 20" YELLOW, 12' SPACING
WP	= WORD "ONLY", 96" (SEE STD. DWG. ODOT TC-71.10)
XW	= CROSSWALK LINE, 12" WHITE
LL	= LANE LINE, 5" DASHED WHITE
EL	= EDGE LINE, 4" WHITE
R	= PAVEMENT MARKING REMOVAL
SH	= SHARROW
PS	= PARKING STALL 4" WHITE

1

2

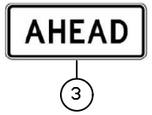

3

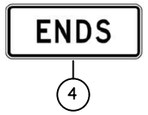

4

REVISIONS

No.	DATE	DESCRIPTION	APPROVED

NORTH SANDUSKY STREET
PRELIMINARY STRIPING PLAN
2016 PAVEMENT MAINTENANCE PROGRAM

1":30'

EST. 1808 CITY OF DELAWARE OHIO
Public Works Department

DATE ISSUED:
04/29/2016

Sheet
03/03

\\FILESERVER2\CITY SHARE\ENGINEERING\ENGINEERING DEPARTMENT\CADD FILES\RESURFACING 2016\N SANDUSKY ST STRIPING EXHIBIT.DWG - 4/29/2016 3:49:38 PM

MATCH LINE A-A

SEE BELOW



SH

PAVEMENT MARKING LEGEND

SH	= SHARROW
SL	= STOP LINE, 20" WHITE
RR	= RAILROAD CROSSING, 20" WHITE
XW	= CROSSWALK LINE, 12" WHITE
DY	= CENTERLINE, 4" DOUBLE YELLOW

1

0-FT 60-FT 120-FT 180-FT

SCALE 1-INCH = 60-FT

MATCH LINE A-A

SEE ABOVE

MATCH LINE B-B

SEE SHEET 2

*ALL PRE-MARKINGS MUST BE APPROVED BY ENGINEER PRIOR TO APPLICATION OF PERMANENT STRIPING.

No.	DATE	REVISIONS DESCRIPTION	APPROVED

PARK AVENUE IMPROVEMENTS

STRIPING EXHIBIT

1" : 60'

EST. 1808 CITY OF DELAWARE OHIO

Public Works Department

DATE ISSUED: 04/29/2016

Sheet 01/02

\\FILESERVER2\CITY SHARE\ENGINEERING\ENGINEERING DEPARTMENT\CADD FILES\RESURFACING 2016\PARK AVE STRIPING EXHIBT.DWG - 4/29/2016 3:45:17 PM

PAVEMENT MARKING LEGEND	
SH	= SHARROW
SL	= STOP LINE, 20" WHITE
RR	= RAILROAD CROSSING, 20" WHITE
XW	= CROSSWALK LINE, 12" WHITE
DY	= CENTERLINE, 4" DOUBLE YELLOW

NORTH

0-FT 60-FT 120-FT 180-FT

SCALE 1-INCH = 60-FT

*ALL PRE-MARKINGS MUST BE APPROVED BY ENGINEER PRIOR TO APPLICATION OF PERMANENT STRIPING.



SH

1

REVISIONS

No.	DATE	DESCRIPTION	APPROVED

PARK AVENUE IMPROVEMENTS

STRIPING EXHIBIT

1" : 60'

EST. 1808 CITY OF DELAWARE OHIO

Public Works Department

DATE ISSUED:

04/29/2016

Sheet 02/02

\\FILESERVER2\CITY SHARE\ENGINEERING\ENGINEERING DEPARTMENT\CADD FILES\RESURFACING 2016\PARK AVE STRIPING EXHIBIT.DWG - 4/29/2016 3:46:10 PM